


Free

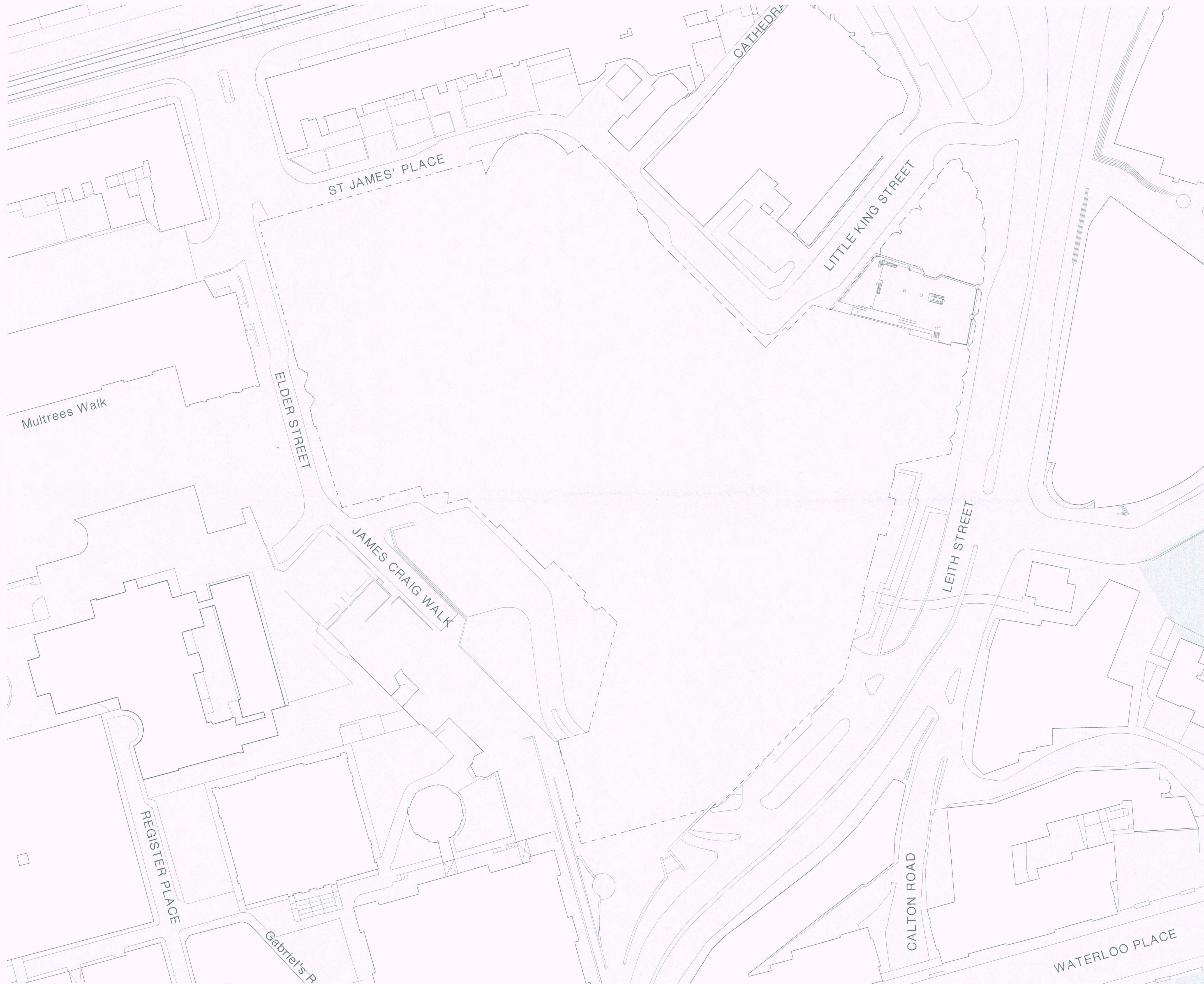
This is Map 1 referred to in the St James Quarter, Edinburgh (Number Two) Compulsory Purchase Order 2014.



Land to be acquired.

Area Schedule
Areas have been scaled from indicative floor plans and are only an approximate representation of the area within the lease agreement or required for construction activities.

Ref #	Area (m2)



Rev	Date	Description
P5	Sept 2014	Title text updated with '(Number Two)'
P4	Aug 2014	Key Text Enlarged
P3	Aug 2014	Key Updated
P2	Aug 2014	Logo Updated
P1	May 2014	Formal Issue

St James, Edinburgh



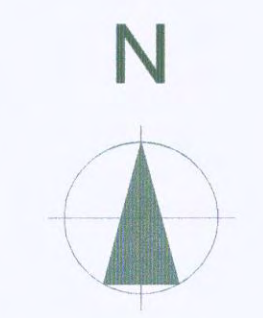
CPO Plan JLP Basement

dwg no: **SJQ(0-)A50 P5**

date: 06.03.14 scale: 1:500 format: A1 status: S2 (Info)

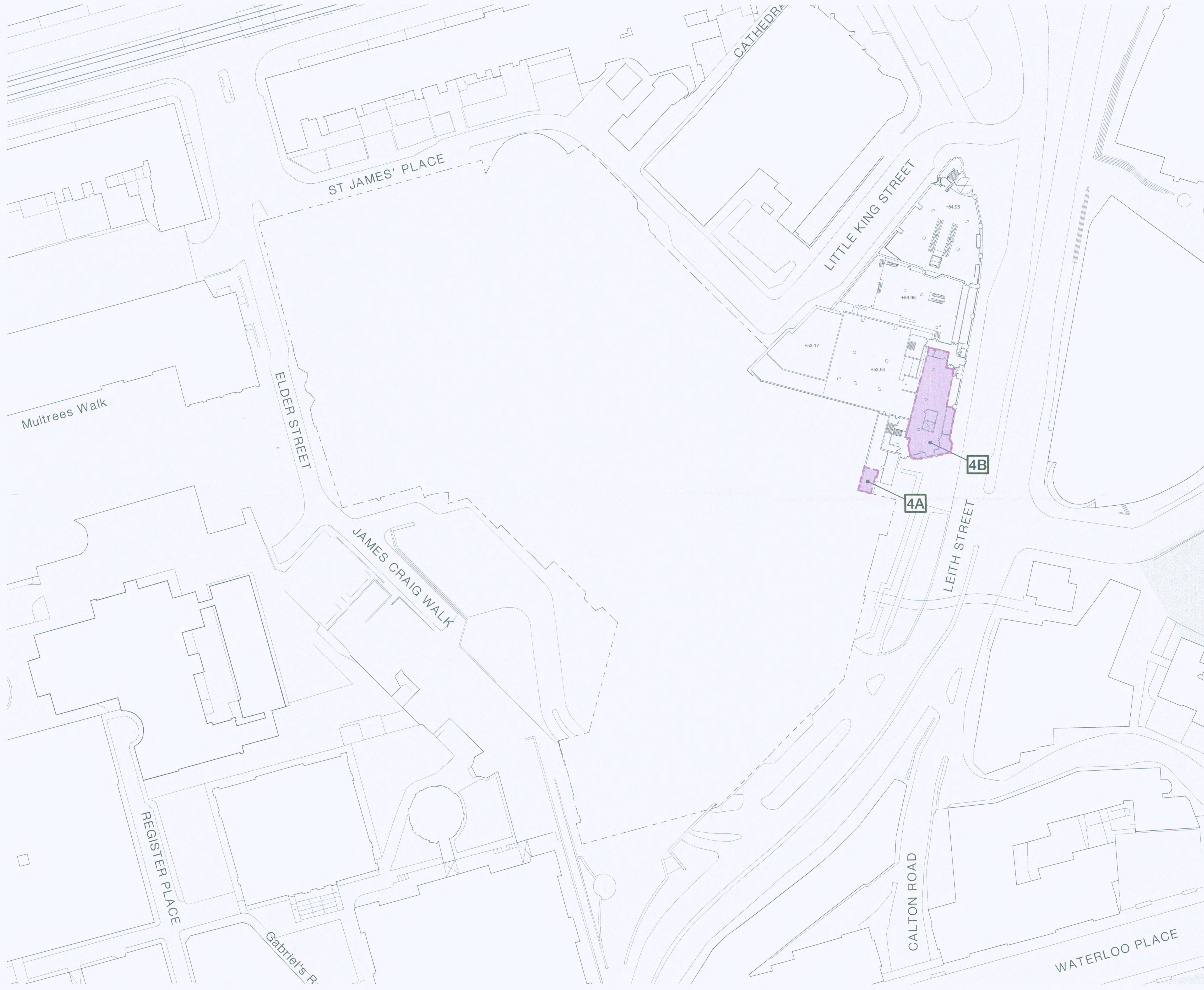
Work to figure dimensions only; do not scale from this drawing. All dimensions to be checked on site prior to fabrication. Read in conjunction with all other relevant drawings specifications and schedules.
© Alan Murray Architects Ltd. 2014. All rights reserved in Chapter IV of the Copyright, Designs and Patents Act 1988 have been generally asserted.

This is Map 2 referred to in the St James Quarter, Edinburgh (Number Two) Compulsory Purchase Order 2014.



Area Schedule
Areas have been scaled from indicative floor plans and are only an approximate representation of the area within the lease agreement or required for construction activities.

	Ref #	Area (m2)
Level:	JLP Picardy Place	
	4A	27.97
	4B	314.60



- P5 Sept 2014 Title text updated with '(Number Two)'
- P4 Aug 2014 Key Text Enlarged
- P3 Aug 2014 Key Updated
- P2 Aug 2014 Area Schedule and numbering of areas updated.
- P1 May 2014 Formal Issue
- P1.07 May 2014 Site boundary line removed.
- P1.06 May 2014 Area added to provide space for substation.
- P1.05 Apr 2014 JLP Area 4 added to allow for structural works to integrate with proposed car park.

Rev	Date	Description

St James, Edinburgh



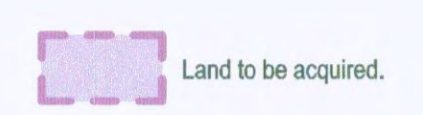
CPO Plan JLP Picardy Place + 50.550

dwg no: SJQ(0)-JA51 P5

date: 28.02.14 scale: 1:500 format: A1 status: S2 (Info)

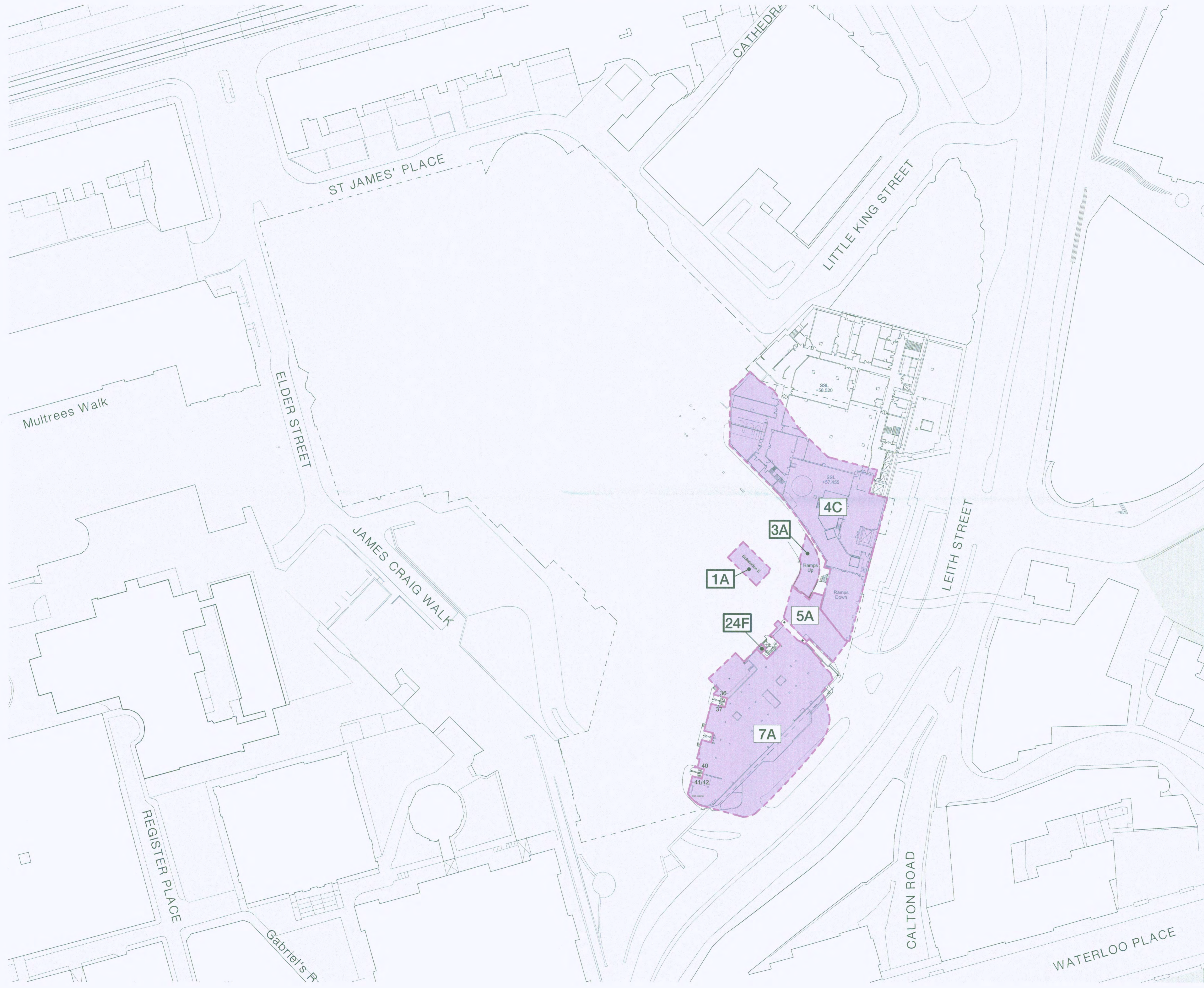
Work to square dimensions only; do not scale from this drawing. All dimensions to be checked on site prior to fabrication. Read in conjunction with all other relevant drawings, specifications and schedule.
© Alan Murray Architects Ltd. 2014. All rights described in Chapter IV of the Copyright, Designs and Patents Act 1988 have been generally asserted.

This is Map 3 referred to in the St James Quarter, Edinburgh (Number Two) Compulsory Purchase Order 2014.



Area Schedule
Areas have been scaled from indicative floor plans and are only an approximate representation of the area within the lease agreement or required for construction activities.

Ref #	Area (m2)
Level: JLP Service Yard	
1A	74.51
3A	78.71
4C	1,404.11
5A	188.39
7A	1,489.59
24F	4.05



- P7 Sept 2014 Title text updated with '(Number Two)'
- P6 Aug 2014 5A zone colour altered to pink.
- P5 Aug 2014 Key Text Enlarged
- P4 Aug 2014 Key Updated
- P3 Aug 2014 Area 5A reduced to suit client comments.
- P2 Aug 2014 Area Schedule and numbering of areas updated.
- P1 May 2014 Formal Issue
- P1.07 May 2014 Site boundary line removed.
- P1.06 May 2014 "Map" reference number changed.
- P1.05 Apr '14 JLP Area 4 extended to allow for structural works to integrate with proposed car park.

Rev	Date	Description
-----	------	-------------

St James, Edinburgh

EDINBURGH
THE CITY OF EDINBURGH COUNCIL

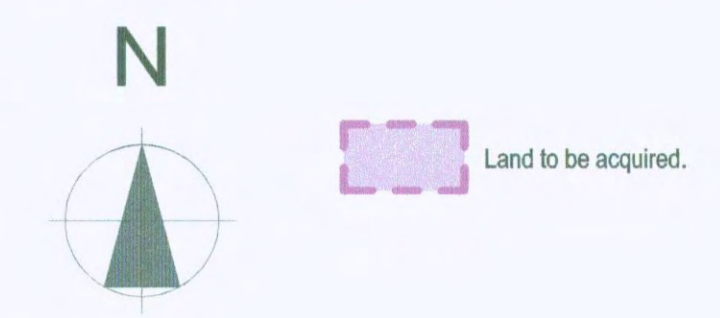
CPO Plan JLP Service Yard + 55.250

dwg no: **SJQ(0)-A52 P7**

date: 28.02.14 scale: 1:500 format: A1 status: S2 (Info)

Work to figured dimensions only; do not scale from this drawing. All dimensions to be checked on site prior to fabrication. Read in conjunction with all other relevant drawings, specifications and schedules.
© Allan Murray Architects Ltd. 2014. All rights described in Chapter IV of the Copyright, Design and Patents Act 1988 have been generally asserted.

This is Map 4 referred to in the St James Quarter, Edinburgh (Number Two) Compulsory Purchase Order 2014.



Area Schedule
Areas have been scaled from indicative floor plans and are only an approximate representation of the area within the lease agreement or required for construction activities.

Ref #	Area (m2)
Level: Service Road	
1B	27.28
1C	35.03
2A	353.82
3B	4,985.06
4D	906.89
5B	3,684.41
6	636.18
7B	1,514.60
11A	3.92
12A	4.92
14A	3.71
15A	5.07
16A	4.93
17A	112.37
18A	3.85
19A	3.85
19D	3.85
20A	5.90
21A	6.27
24A	4.05
30	62.15
41A	139.20
41E	7.34

- P7 Sept 2014 Title text updated with '(Number Two)'
- P6 Aug 2014 5E area colour altered to pink.
- P5 Aug 2014 Key Text Enlarged
- P4 Aug 2014 Key Updated
- P3 Aug 2014 Areas and schedule updated.
- P2 Aug 2014 Area Schedule and numbering of areas updated.
- P1 May 2014 Formal Issue
- P1.08 May 2014 Duplicate reference '41' removed.
- P1.07 May 2014 "Map" reference number changed.
- P1.06 Apr 14 JLP Area 4 extended to allow for structural works to integrate with proposed car park.
- P1.05 Apr 14 Plot 41 added.

Rev	Date	Description

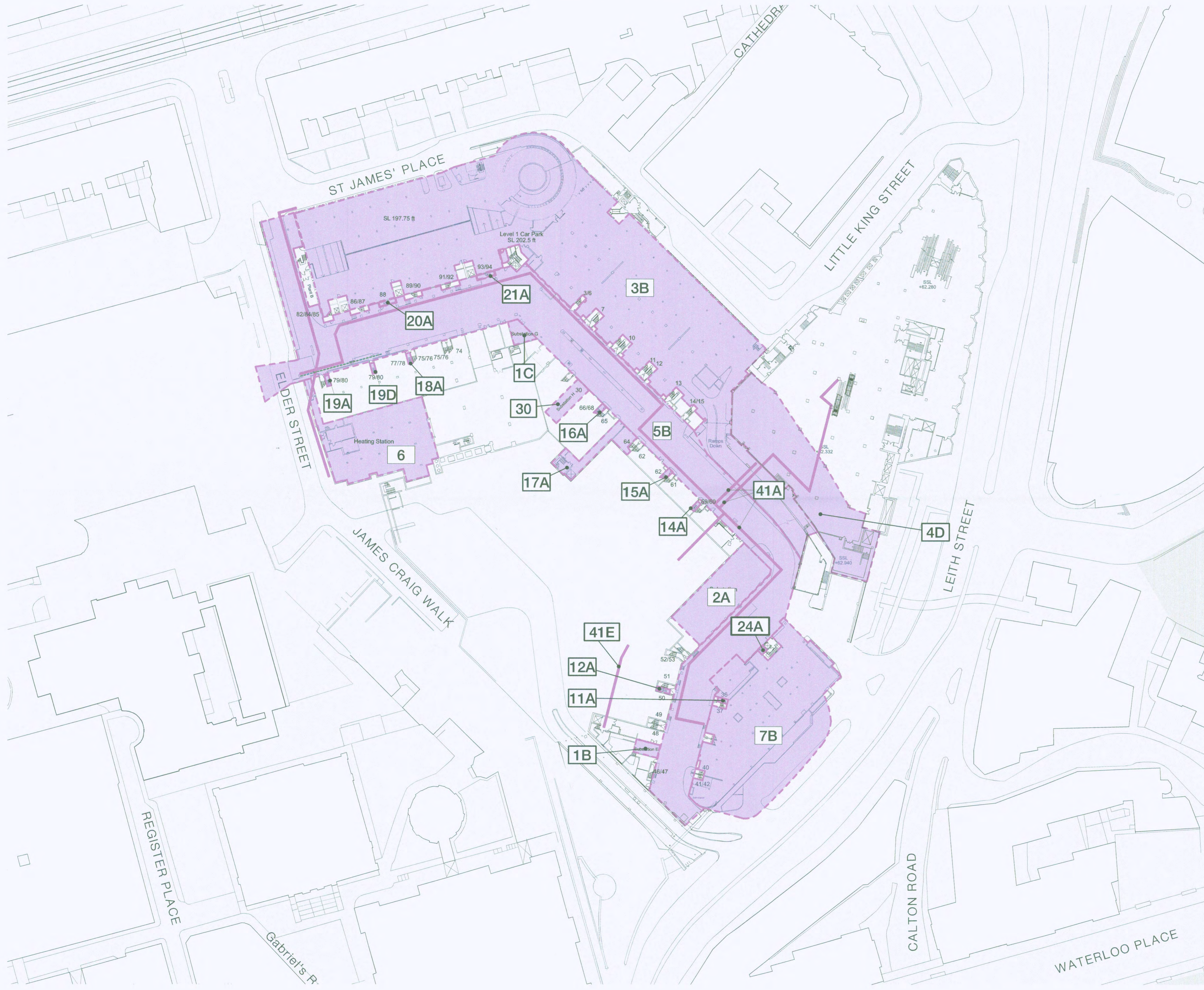
St James, Edinburgh



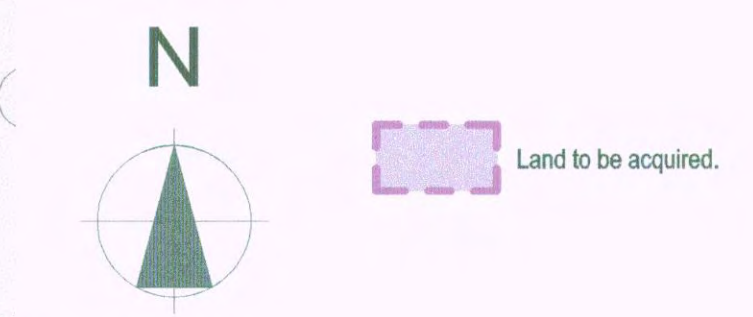
CPO Plan Service Road + 62.370

dwg no: **SJQ(0)-JA53 P7**

date: 28.02.14 scale: 1:500 format: A1 status: S2 (Info)
Work to figure dimensions only. Do not scale from this drawing. All dimensions to be checked on site prior to fabrication. Read in conjunction with all other relevant drawings specifications and schedules.
 © Alan Murray Architects Ltd. 2014. All rights described in Chapter IV of the Copyright, Designs and Patents Act 1988 have been generally asserted.



This is Map 5 referred to in the St James Quarter, Edinburgh (Number Two) Compulsory Purchase Order 2014.



Area Schedule
Areas have been scaled from indicative floor plans and are only an approximate representation of the area within the lease agreement or required for construction activities.

Level:	Ref #	Area (m2)
Upper Basement	1D	35.03
	2B	353.82
	3C	3,798.24
	4E	1,094.72
	7C	815.89
	8A	82.88
	10A	26.57
	11B	36.63
	12B	53.81
	13A	168.05
	14B	241.37
	15B	223.84
	16B	137.50
	17B	467.12
	17C	149.25
	18B	150.76
	19B	209.87
	20B	7.09
21B	8.39	
24B	4.05	
26A	1.06	
38	22.93	
41B	133.49	
41H	7.48	
42	62.40	
Level 3 Split Level Car Park	3F	1,316.00

- P9 Oct 2014 Reference 27 removed.
- P8 Oct 2014 Level 3 reference changed and area added to schedule.
- P7 Sept 2014 Title text updated with '(Number Two)'
- P6 Aug 2014 Key Text Enlarged
- P5 Aug 2014 Key Updated
- P4 Aug 2014 Areas and schedule updated.
- P3 Aug 2014 Area Schedule and numbering of areas updated.
- P2 July 2014 JLP Area 4 changed to cater for proposed structural solution.
- P1 May 2014 Formal Issue
- P1.07 May 2014 "Map" reference number changed.
- P1.06 Apr 14 JLP Area 4 extended to allow for structural works to integrate with proposed car park.
- P1.05 Apr 14 Plots 41 & 42 added.

Rev	Date	Description
-----	------	-------------

St James, Edinburgh

EDINBURGH
THE CITY OF EDINBURGH COUNCIL

CPO Plan Upper Basement + 64.390

dwg no: **SJQ(0-)A54 P9**

date: 28.02.14 scale: 1:500 format: A1 status: S2 (Info)

Work to figure dimensions only; do not scale from this drawing. All dimensions to be checked on site prior to fabrication. Read in conjunction with all other relevant drawings specifications and schedules.
© Alan Murray Architects Ltd. 2014. All rights described in Chapter IV of the Copyright, Designs and Patents Act 1988 have been generally asserted.

